


PROJECT MANAGER: Brian Arnold (540) 829-7557 (V.DOT)
 SURVEYED BY, DATE: ATCS, PLC (540) 825-1369, 10/27/2010
 DESIGN SUPERVISED BY: Keith Weakley (703) 642-8100
 DESIGNED BY: Volkert, Inc. (703) 642-8100
 SUBSURFACE UTILITY BY, DATE: ATCS, PLC (540) 825-1369, 10/27/2010
 CULPEPER DISTRICT DESIGN UNIT

TEMPORARY TRAFFIC CONTROL PLAN



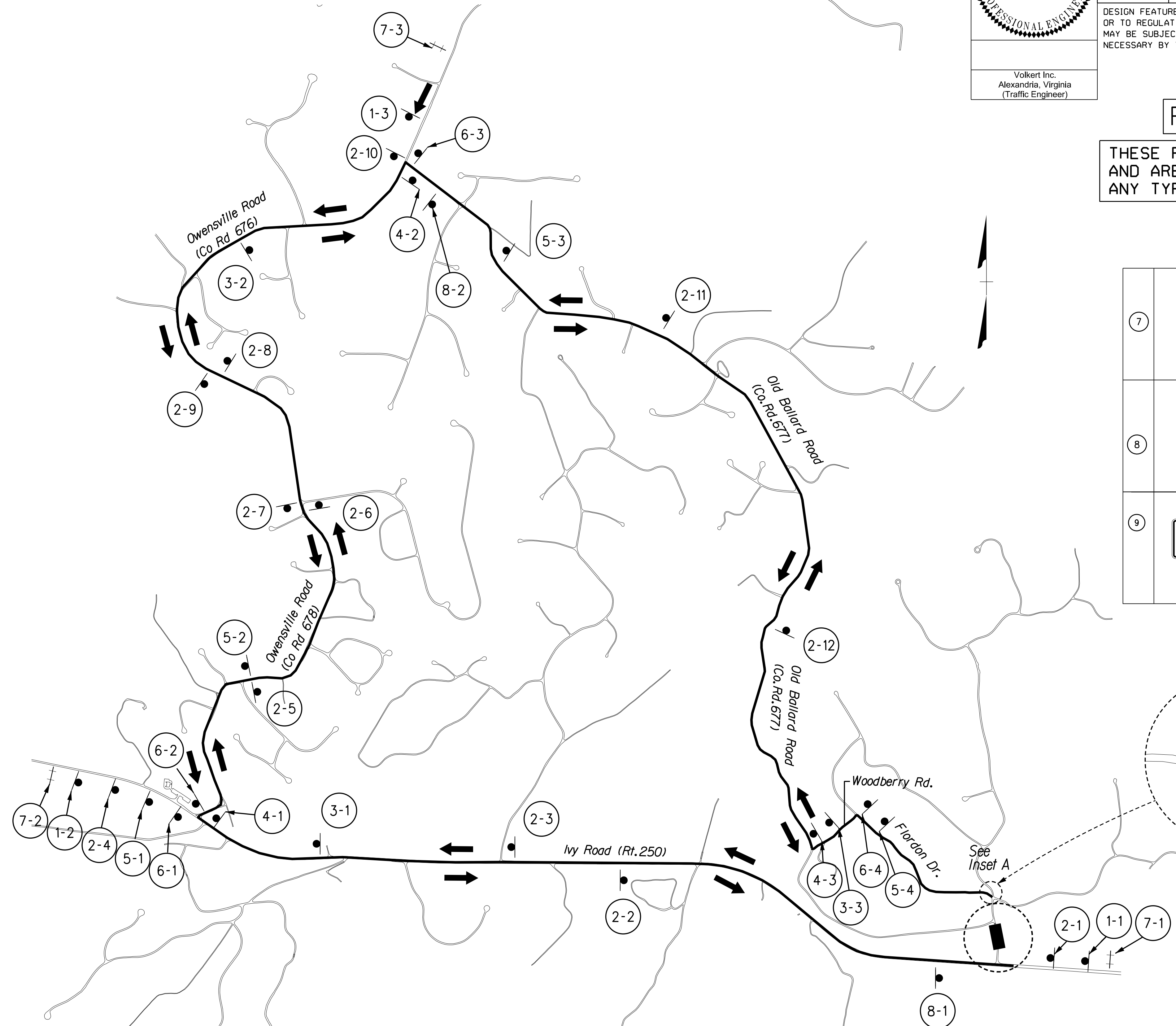
REVISED	STATE	ROUTE	STATE PROJECT	SHEET NO.
	VA.	677	0677-002-823 R201,C501	1L

DESIGN FEATURES RELATING TO CONSTRUCTION OR TO REGULATION AND CONTROL OF TRAFFIC MAY BE SUBJECT TO CHANGE AS DEEMED NECESSARY BY THE DEPARTMENT

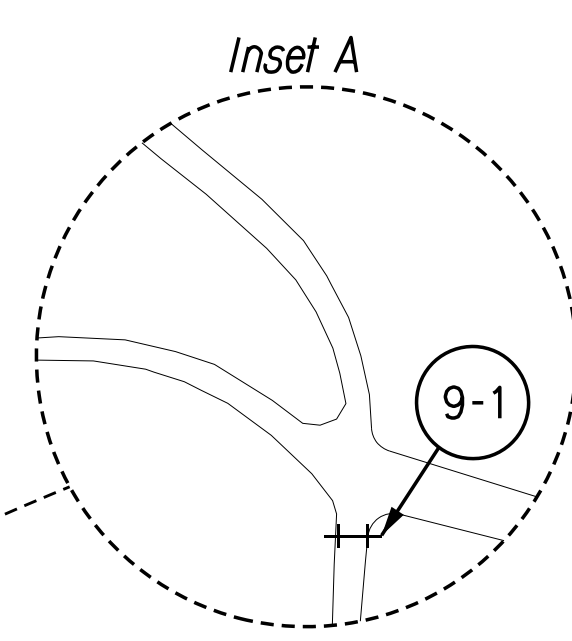
R.W. PLANS

THESE PLANS ARE UNFINISHED AND ARE NOT TO BE USED FOR ANY TYPE OF CONSTRUCTION.

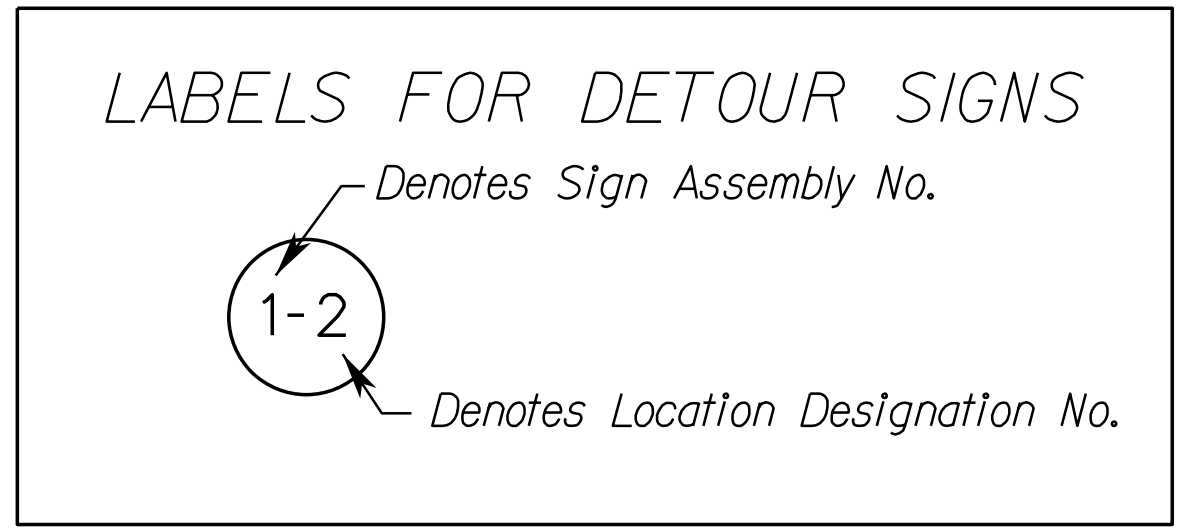
MAP SIGN NO.	PANEL	SIZE (INCHES)	QUAN.
1	DETOUR AHEAD	W20-3 48x48	3
2	DETOUR 677	M4-8 24x12	12
	↑	M1-V2a 24x24	
3	DETOUR 677	M4-8 24x12	3
	↗	M1-V2a 24x24	
4	DETOUR 677	M4-8 24x12	3
	→	M5-1R 24x15	
5	DETOUR 677	M4-8 24x12	4
	↖	M1-V2a 24x24	
6	DETOUR 677	M4-8 24x12	4
	←	M1-V2a 24x24	
7	DETOUR 677	M4-8 24x12	3
	↘	M5-1R 24x15	



7	RTE 677 BRIDGE CLOSED	PCMS	**	3
	FOLLOW DETOUR			
8	END DETOUR 677	M4-8a 24x18 M1-4 24x24		2
9	ROAD CLOSED X.X MILES AHEAD LOCAL TRAFFIC ONLY	R11-3a 60x30		1
	DETOUR	M4-10R 48x18		



NOTE: Sign Locations and Spacing shall be in accordance with TTC-48 in the 2011 VA Work Area Protection Manual



DETOUR PLAN

NOT TO SCALE	PROJECT 0677-002-823	SHEET NO. 1L
--------------	-------------------------	-----------------